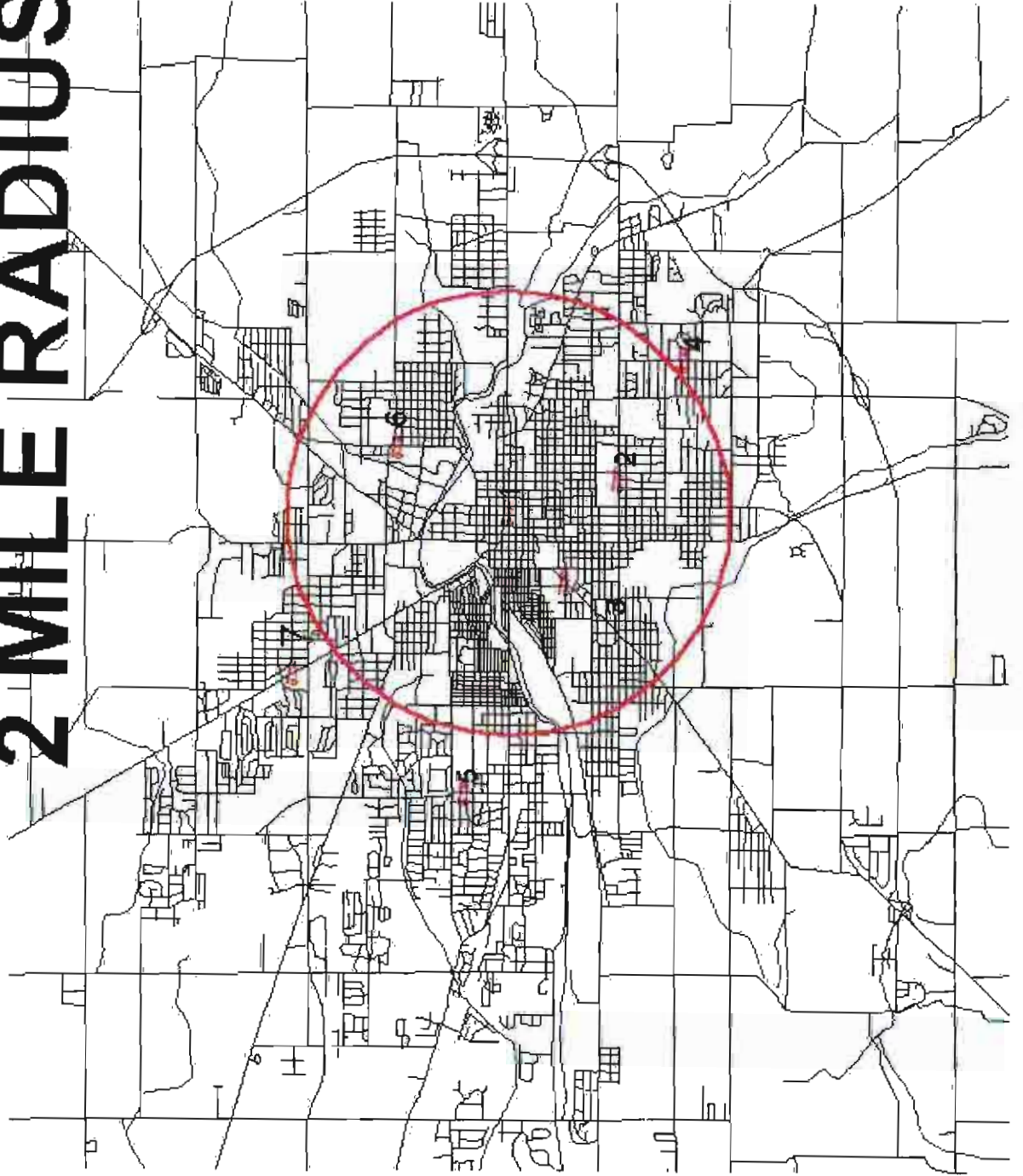
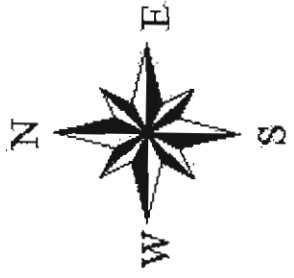


STATION 1

2 MILE RADIUS



Street.shp
STATIONS
Water.shp



6 Miles

3

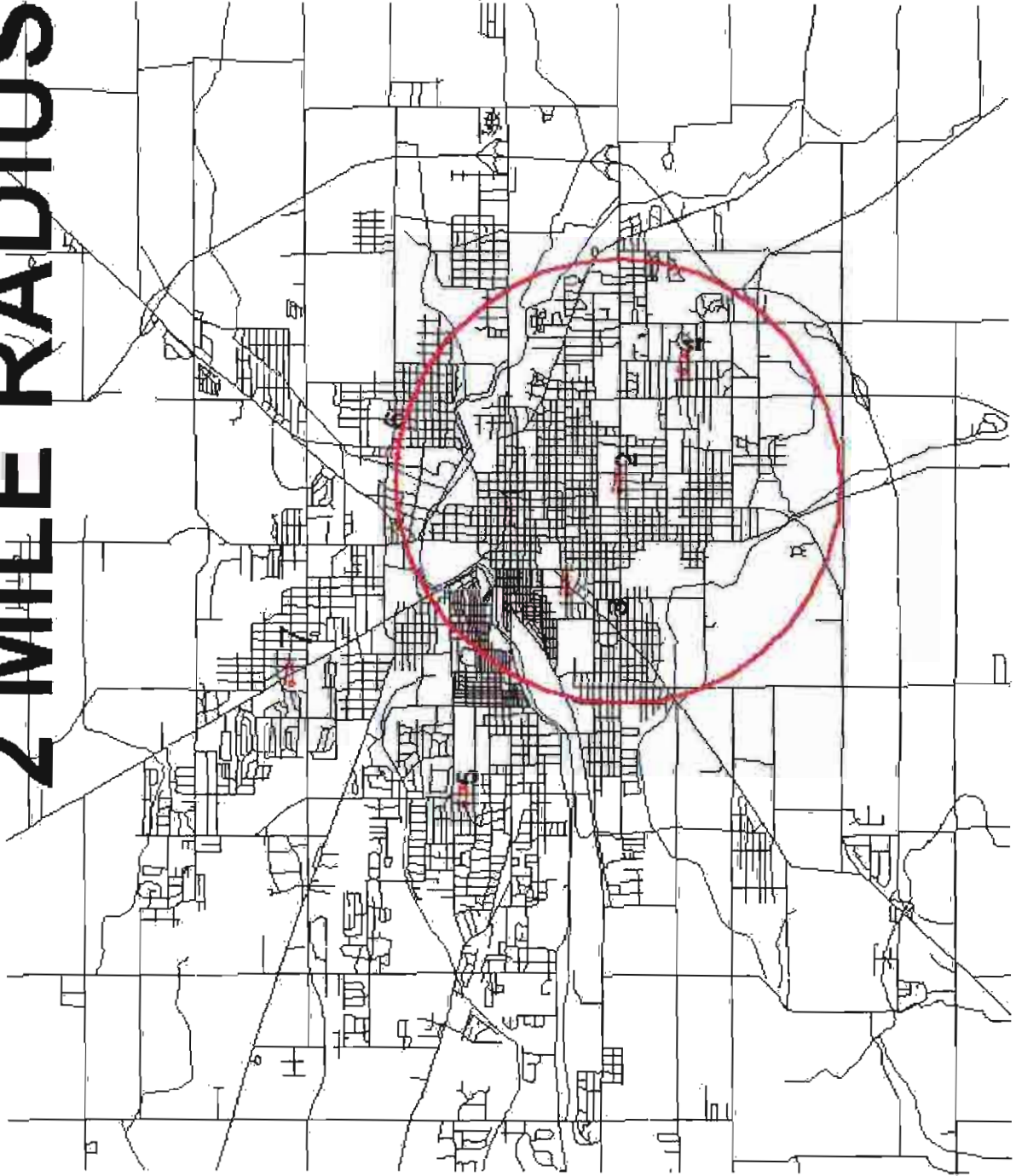
0

3

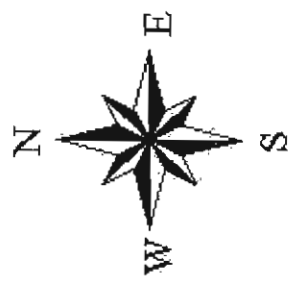


STATION 2

2 MILE RADIUS

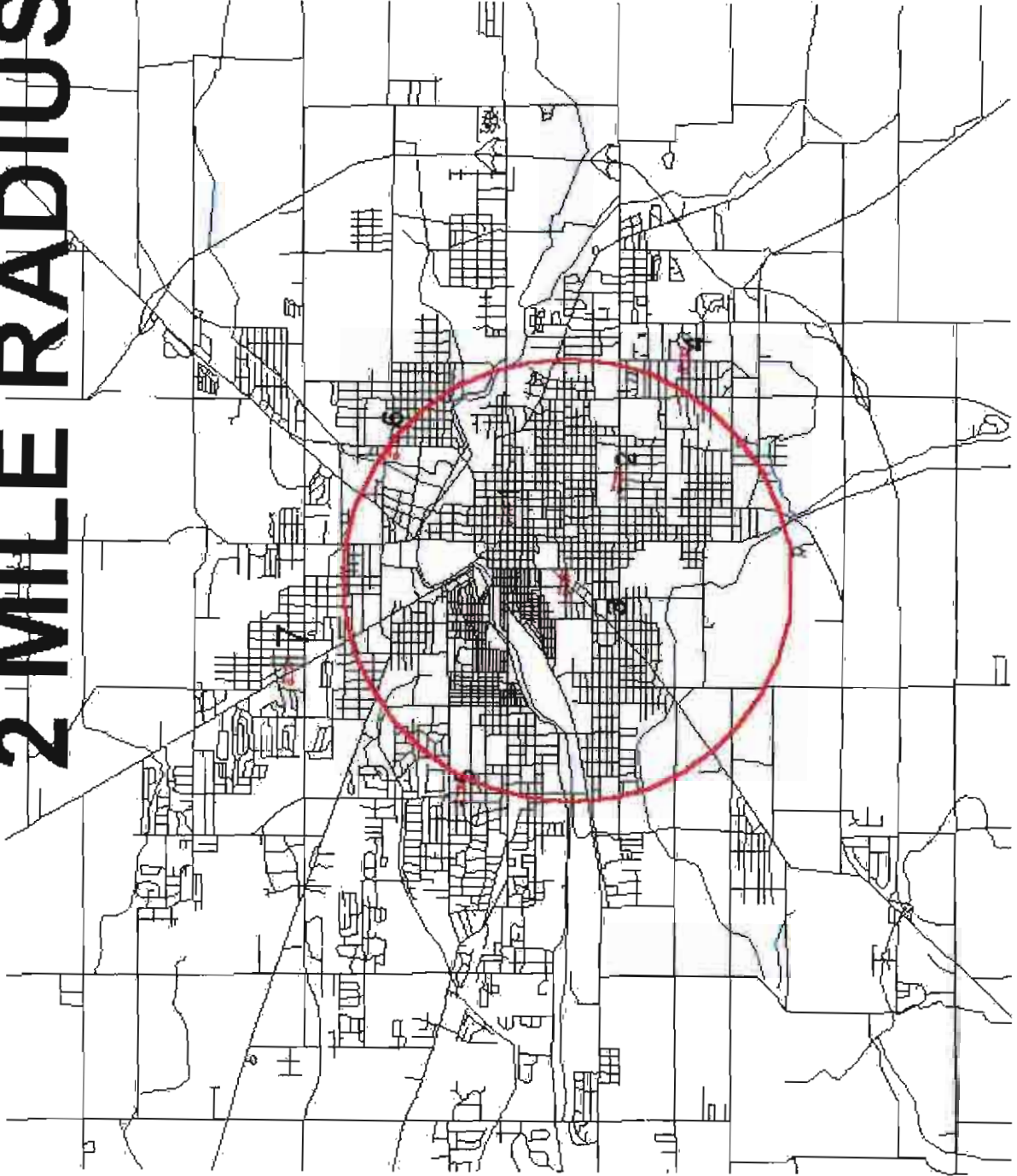


Street.shp
STATIONS
Water.shp

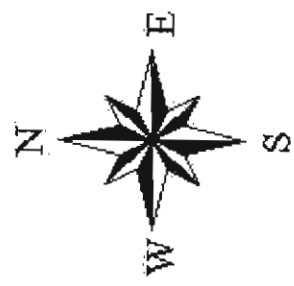


STATION 3

2 MILE RADIUS

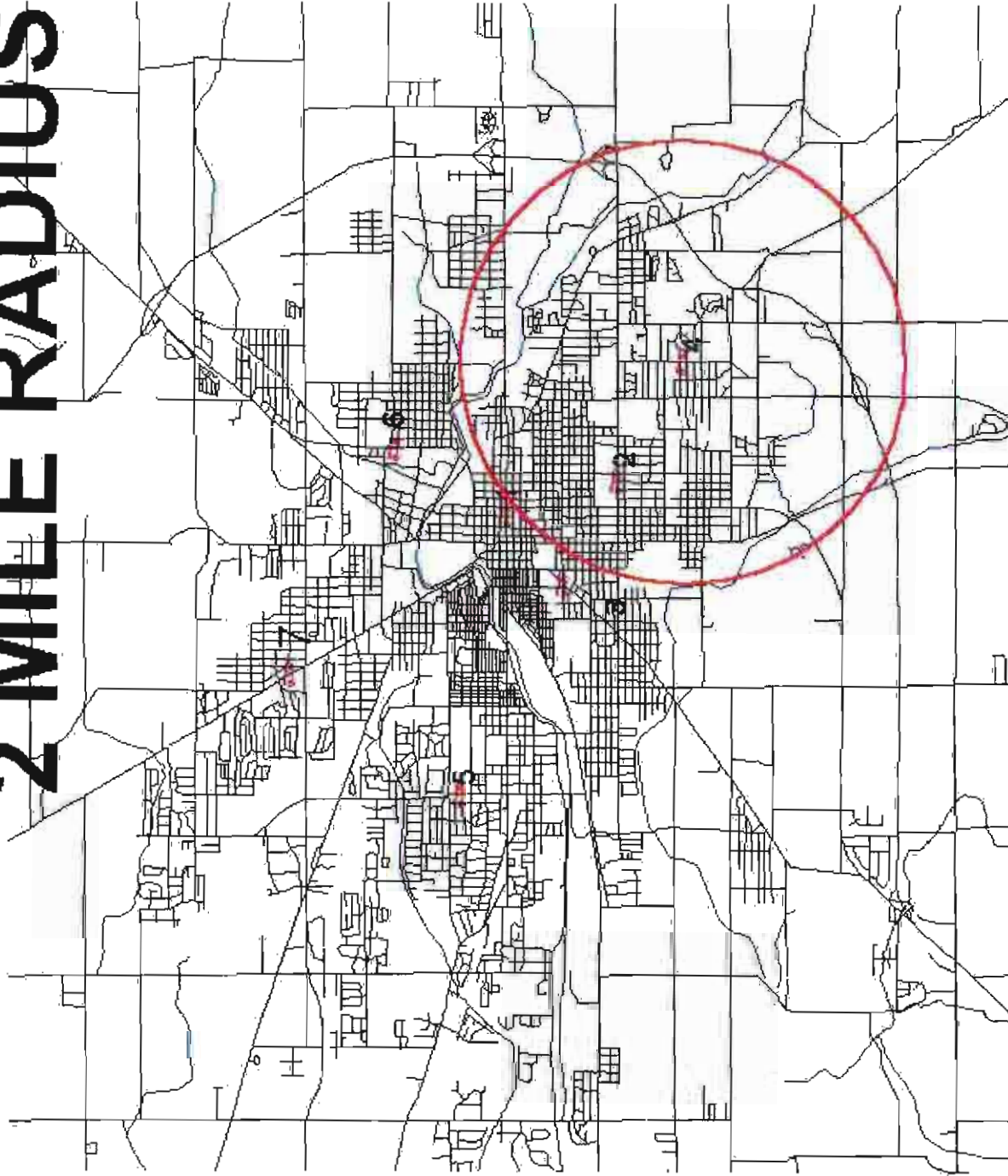


Street.shp
STATIONS
Water.shp

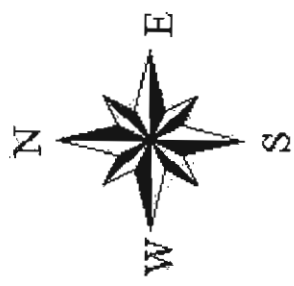
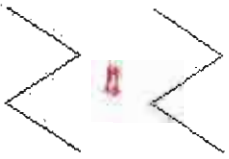


STATION 4

2 MILE RADIUS

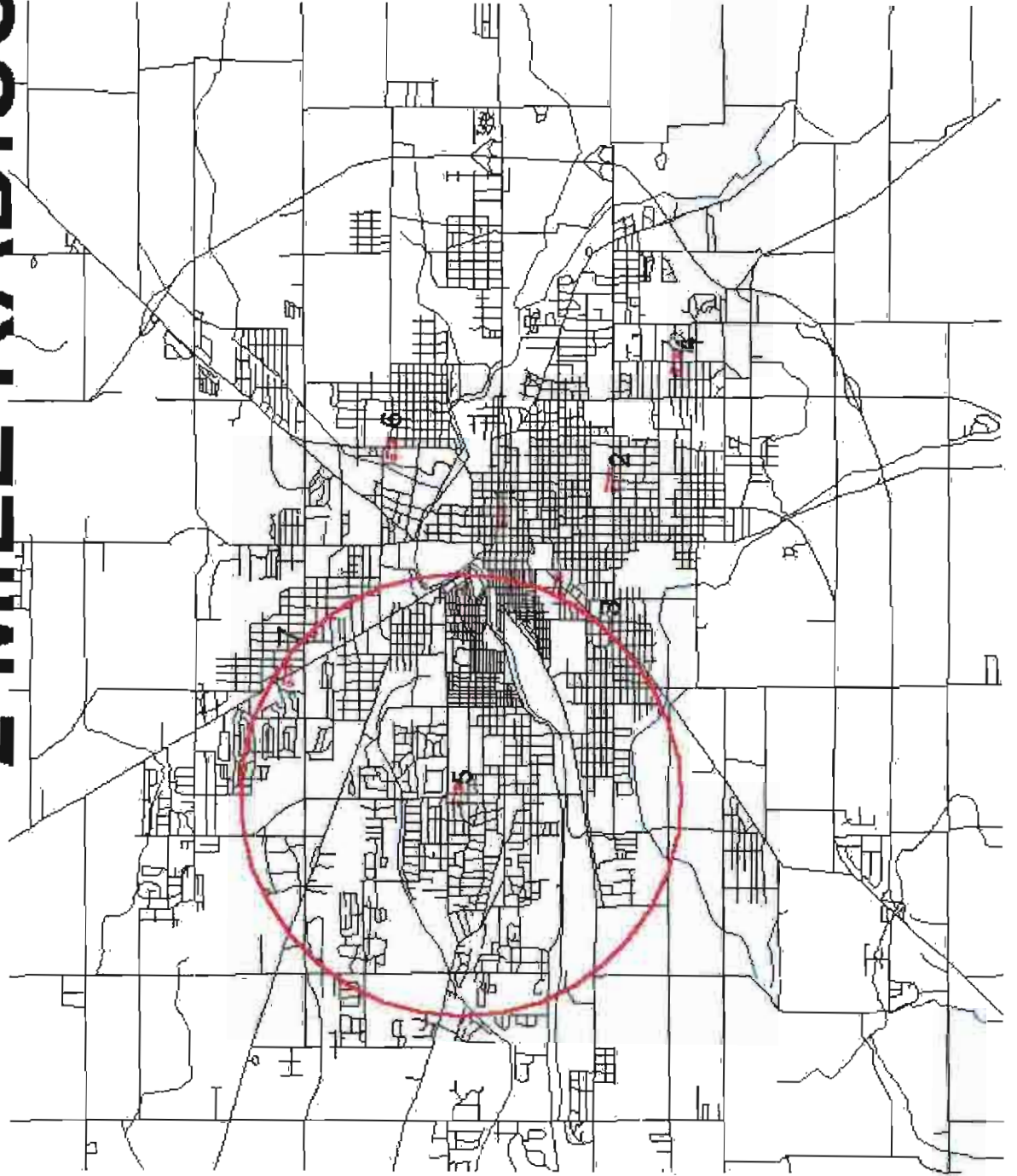


Street.shp
STATIONS
Water.shp

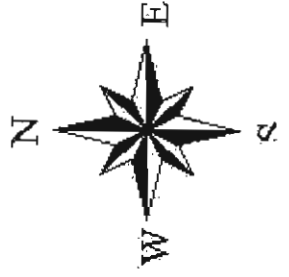


STATION 5

2 MILE RADIUS



Street.shp
STATIONS
Water.shp



6 Miles

3

0

3